

R 6 E

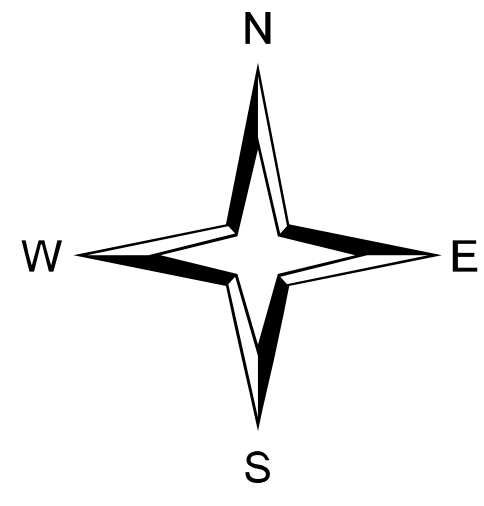
R 7 E


R 8 E

18,000 W 16,000 W 14,000 W 12,000 W 10,000 W 8,000 W 6,000 W 4,000 W 2,000 W 0

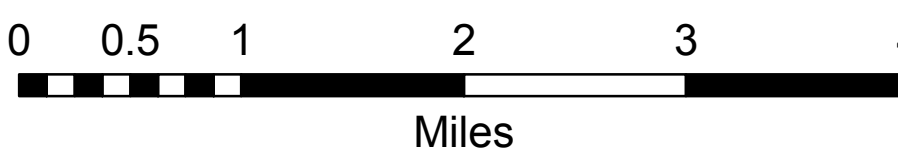
Major Roads and Highways KENDALL COUNTY - 2010 -

<http://www.co.kendall.il.us>






LITTLE ROCK	BRISTOL	OSWEGO
FOX	KENDALL	NA-AU-SAY
BIG GROVE	LISBON	SEWARD



0 0.5 1 2 3 4
Miles

Legend

- ADJACENT COUNTY
- COUNTY
- = INTERSTATE
- = STATE
- = FEDERAL
- = RAILROAD



Kendall County GIS

111 West Fox Street - Room 308
Yorkville, Illinois 60560-1498
630.553.4030

This work is provided as is, without warranty of any kind, either expressed or implied. The information represented may contain proprietary and confidential property of Kendall County Illinois. Under United States Copyright protection laws you may not use, reproduce or distribute any part of this document without prior written permission. To obtain written permission please contact Kendall County GIS at 111 W Fox St, Yorkville, IL 60560.

T 37 N

T 36 N

T 35 N

18,000 W 16,000 W 14,000 W 12,000 W 10,000 W 8,000 W 6,000 W 4,000 W 2,000 W 0

R 6 E

R 7 E

R 8 E

