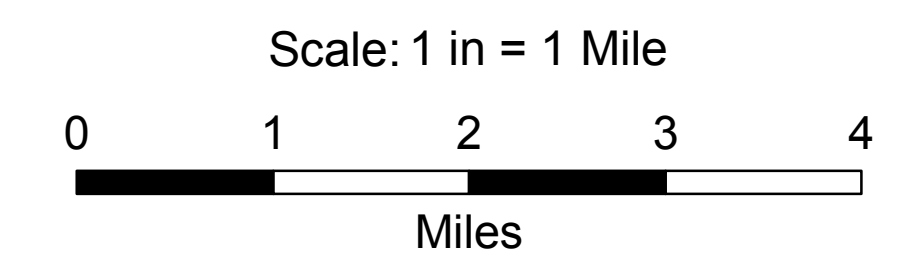
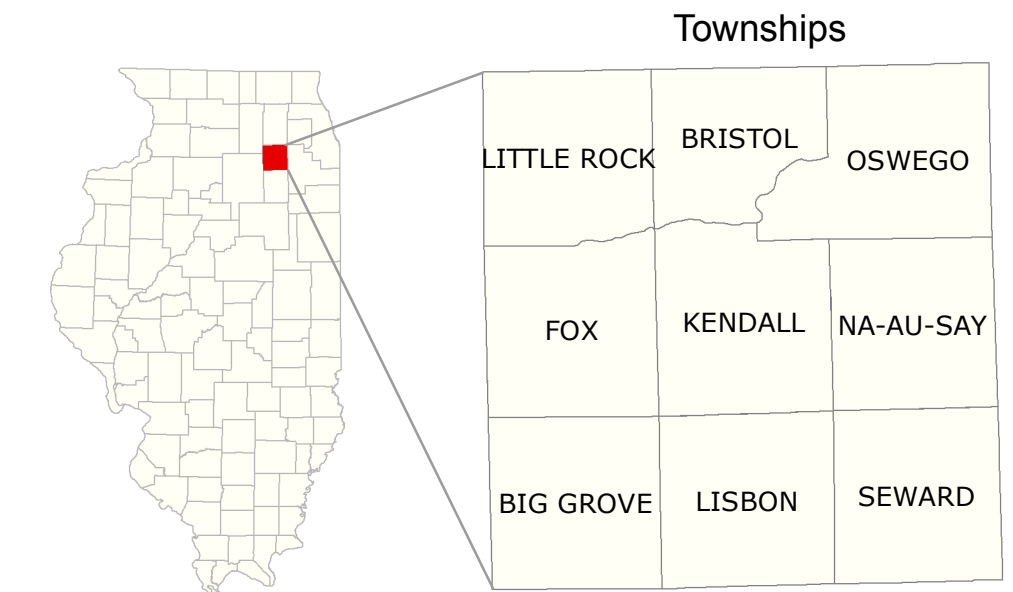



HIGHWAY MAP KENDALL COUNTY - 2016 -

<http://www.co.kendall.il.us>



Legend

- | | |
|------------------------|------------|
| ADJACENT COUNTY | AURORA |
| COUNTY | JOLIET |
| INTERSTATE | LISBON |
| STATE | MILLBROOK |
| FEDERAL | MILLINGTON |
| BITUMINOUS | MINOOKA |
| GRAVEL | MONTGOMERY |
| DIRT | NEWARK |
| LOCAL | OSWEGO |
| RAILROAD | PLAINFIELD |
| SECTIONS | PLANO |
| POLITICAL TOWNSHIPS | PLATTVILLE |
| COUNTY FOREST PRESERVE | SANDWICH |
| STATE PARK | YORKVILLE |

Published by:
Kendall County Highway Department
Francis C. Klaas, P.E.
County Engineer
Department Headquarters
6780 Route 47
Yorkville, IL 60560
Phone (630) 553-7616
FAX (630) 553-9583
More available at www.co.kendall.il.us



Kendall County GIS
111 West Fox Street - Room 308
Yorkville, Illinois 60560-1498
630.553.4030

Compiled using data through 12/31/2013

Base map derived from the Kendall County GIS with assistance from Andy Myers, Kendall County Highway Department.
NOTE: The Rural Roads Identification System employs a numbering system based on a grid-mile coordinate system. The mileage is measured from the northeast corner of County. Each grid section west and south of that corner receives a 1000 number added consecutively across the County. Intermediate intersections would be proportionate parts of 1000.