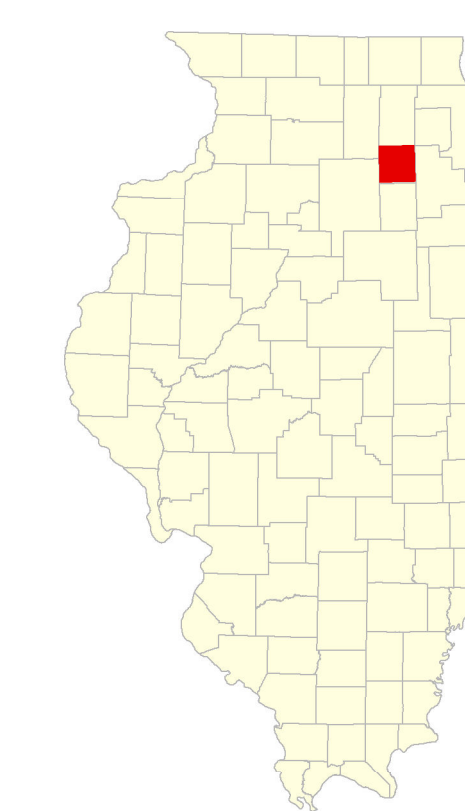

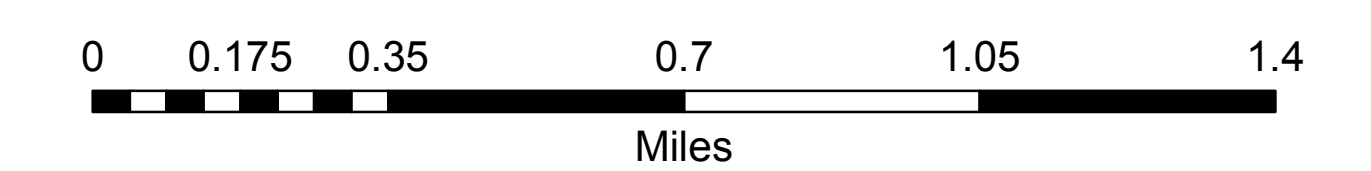


Rob Roy Drainage District KENDALL COUNTY - 2013 -

<http://www.co.kendall.il.us>



LITTLE ROCK	BRISTOL	OSWEGO
FOX	KENDALL	NA-AU-SAY
BIG GROVE	LISBON	SEWARD



Legend

- ADJACENT COUNTY
- COUNTY
- INTERSTATE
- STATE
- FEDERAL
- BITUMINOUS
- GRAVEL
- DIRT
- LOCAL
- INDIAN BOUNDARY LINE
- RAILROAD
- SECTIONS
- POLITICAL TOWNSHIPS
- COUNTY FOREST PRESERVE
- STATE PARK
- Rob Roy Drainage District
- 9,438.72 Acres

Approx Acreage: 8,636.93
HATCHED AREA

Parcel Count: 3,601



Kendall County GIS

111 West Fox Street - Room 308
Yorkville, Illinois 60560-1498
630.553.4030

NOTE: The Rural Roads Identification System employs a numbering system based on a grid-mile coordinate system. The mileage is measured from the northeast corner of County. Each grid section west and south of that corner receives a 1000 number added consecutively across the County. Intermediate intersections would be proportionate parts of 1000.

