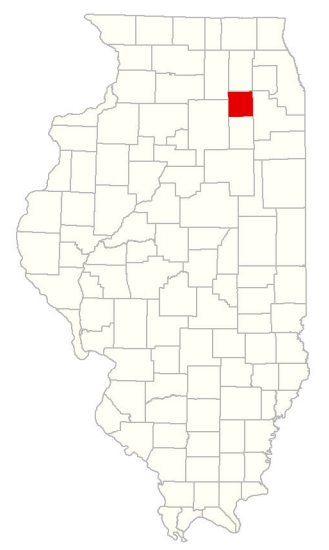



KENDALL COUNTY TRANSPORTATION PLAN

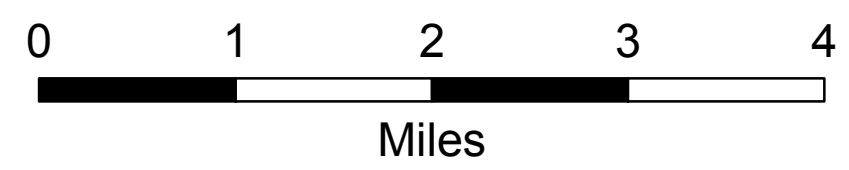
- 2012 -

<http://www.co.kendall.il.us>



LITTLE ROCK	BRISTOL	OSWEGO
FOX	KENDALL	NA-AU-SAY
BIG GROVE	LISBON	SEWARD

1 in = 1 miles



Existing	Proposed



Kendall County GIS

111 West Fox Street - Room 308
Yorkville, Illinois 60560-1498
630.553.4030

NOTE: Preferred alignment (alternative B5) for the Prairie Parkway announced by IDOT on June 1, 2007.
NOTE: The Rural Roads Identification System employs a numbering system based on a grid-mile coordinate system. The mileage is measured from the northeast corner of County. Each grid section west and south of that corner receives a 1000 number added consecutively across the County. Intermediate intersections would be proportionate parts of 1000.
Compiled using data through 12/31/2011

